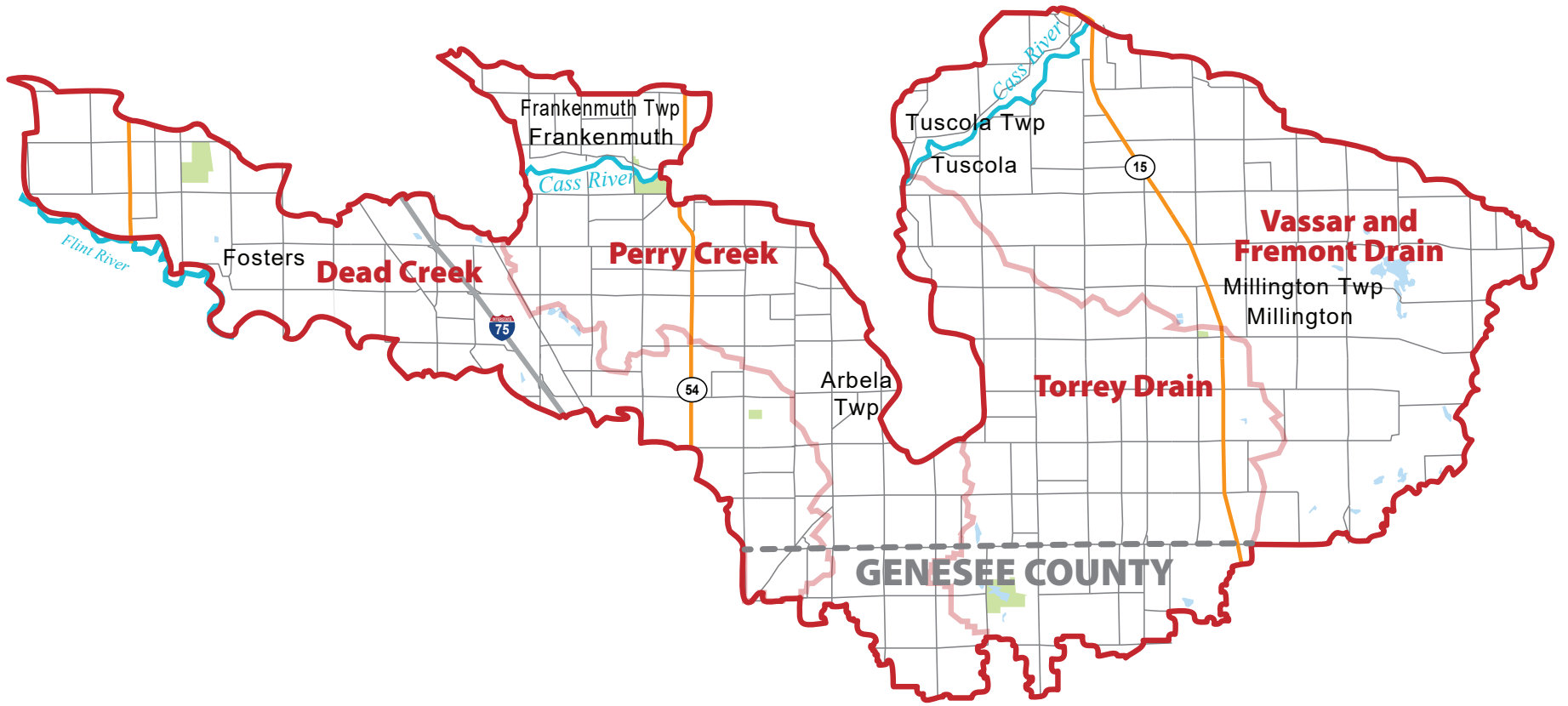









# CASS RIVER WATERSHED

## Genesee County NPDES MS4 Program



- |  |  |
|--|--|
|  Watershed    |  Interstate     |
|  Subwatershed |  State Highways |
|  County Line  |  Flint River    |
|  Local Street |  |

Let's make one thing  
**Perfectly Clear.**  
**our water**  
Genesee County Community Water Quality Consortium

